













# ROUGE RIVER WATERSHED

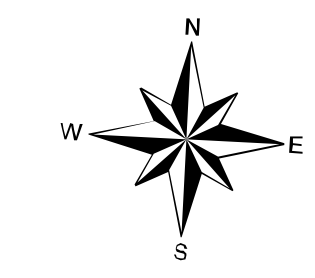
## Alliance of Rouge Communities (ARC) Outfalls

Robert A. Ficano  
County Executive

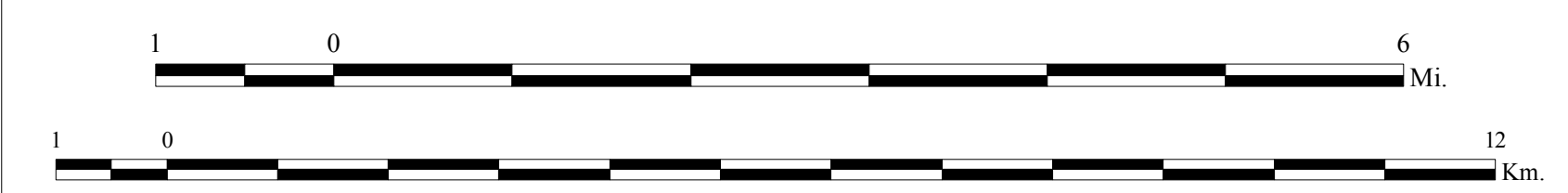
### LEGEND

-  Rouge watershed boundary
-  County boundaries
-  City / township boundaries
-  Interstates / freeways
-  Primary surface roads
-  Rivers/streams
-  Rouge enclosed drains
-  RPO identified outfall
-  Community identified outfall
-  Oakland Co. identified outfall
-  Washtenaw Co. identified outfall
-  Wayne Co. identified outfall

# DRAFT



1 Inch = 1 Mile



MAP PROJECTION:  
Michigan State Plane Coordinate System, south zone (Lambert Conformal Conic Projection),  
FIPS zone 2113, NAD 83, international feet.

DATA SOURCES:  
Rouge watershed boundary - RPO Modeling Team data, May 1994, revised 2008.  
Interstates / freeways - Michigan Center for Geographic Information, Michigan Geographic Framework, Version 10a, 2010.  
Primary surface roads - Michigan Center for Geographic Information, Michigan Geographic Framework, Version 10a, 2010.  
County boundaries - MDNR MRIS data, 1985, from 1:24,000 USGS quadrangles, photorevised 1973-1983.  
City/township boundaries - MDNR MRIS data, 1985, from 1:24,000 USGS quadrangles, photorevised 1973-1983.  
Rouge River major branches & tributaries - Michigan Center for Geographic Information, Michigan Geographic Framework, Version 10a, 2010.  
Enclosed drains - RPO Modeling Team data (modifications to Reach), January 1994.  
Ontario boundary - from Environmental Systems Research Institute (ESRI) data CD, 2007.  
Outfalls - provided by individual communities and counties, 2009-11.

For additional information regarding the source of RPO derived data, please contact the Wayne County Rouge Program Office. Data depicted on this map were derived from source maps with various scales and levels of accuracy. This information is illustrated here for general reference purposes only. Map symbology is not to scale and therefore does not depict site specific conditions. This map should not be used to evaluate information related to individual parcels of property.

The Rouge River National Wet Weather Demonstration Project is funded, in part, by the United States Environmental Protection Agency grants #X995743-01, -02, -03, -04, -05, -06, -07, -08 and C264999-01.



### ROUGE RIVER NATIONAL WET WEATHER DEMONSTRATION PROJECT

Wayne County Department of Environment  
Watershed Management Division  
415 Clifford Street  
Detroit, Michigan 48226

Rouge Information Line: (888) 223-2363